OBSOLETE

This Portion
SUPERSEDED BY DRG. 7B-31-7

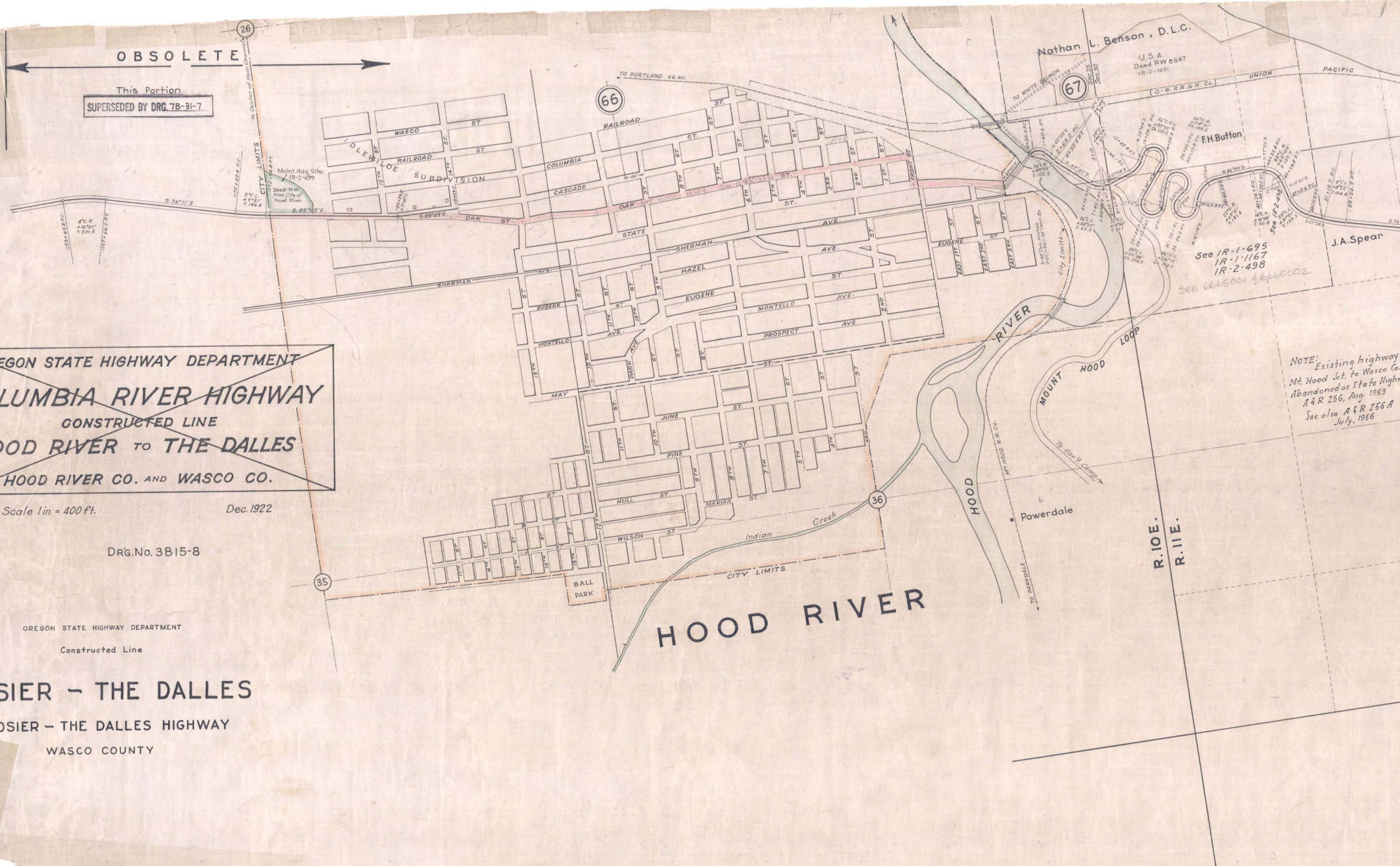
26
To Center of Main Channel
CITY LIMITS
Maint. Hdq. Site
IR-2-499
Deed-M41
From City of
Hood River
S.76°31'E.
S.82°02'E.
S.89°49'E.
4°C.R.
Δ16°01'
T.201.5
2°C.L.
Δ5°51'
T.146.4
66
TO PORTLAND 66 MI.
IDLEWILDE SUBDIVISION
WASCO ST
RAILROAD ST
RAILROAD
COLUMBIA
CASCADE
OAK ST
STATE
SHERMAN AVE
HAZEL
EUGENE
MONTELLO
PROSPECT AVE
MAY
JUNE
PINE
HULL ST
MARIAN ST
WILSON ST
BALL PARK
CITY LIMITS
Indian Creek
35
36
FRONT ST
EAST 1ST
EAST 2ND
EAST 3RD
City Limits
Nathan L. Benson, D.L.C.
U.S.A.
Deed RW 8547
IR-2-1651
67
Sec. 25
Sec. 30
TO WHITE SALMON
(O.-W. R.R. & N. Co.)
UNION
PACIFIC
F.H.Button
J.A.Spear
S.42°58'E.
S.49°42'E.
N.72°08'E.
N.84°00'E.
S.67°38'E.
12" Pipe
See IR-2-498
See IR-1-695
IR-1-1167
IR-2-498
SEE 6665001 & 6665002
RIVER
HOOD
MOUNT HOOD LOOP
To Gov't Camp
MT. HOOD R.R. Co.
Powerdale
TO PARKDALE
R.10E.
R.11E.
HOOD RIVER

NOTE: Existing highway
Mt. Hood Jct. to Wasco Co.
Abandoned as State Highway
A & R 256, Aug. 1953
See also A & R 256 A
July, 1956

~~OREGON STATE HIGHWAY DEPARTMENT~~

~~COLUMBIA RIVER HIGHWAY~~

~~CONSTRUCTED LINE~~

~~HOOD RIVER TO THE DALLES~~

~~HOOD RIVER CO. AND WASCO CO.~~

Scale 1 in = 400 ft. Dec. 1922

DRG. No. 3B15-8

OREGON STATE HIGHWAY DEPARTMENT

Constructed Line

MOSIER - THE DALLES

MOSIER - THE DALLES HIGHWAY

WASCO COUNTY

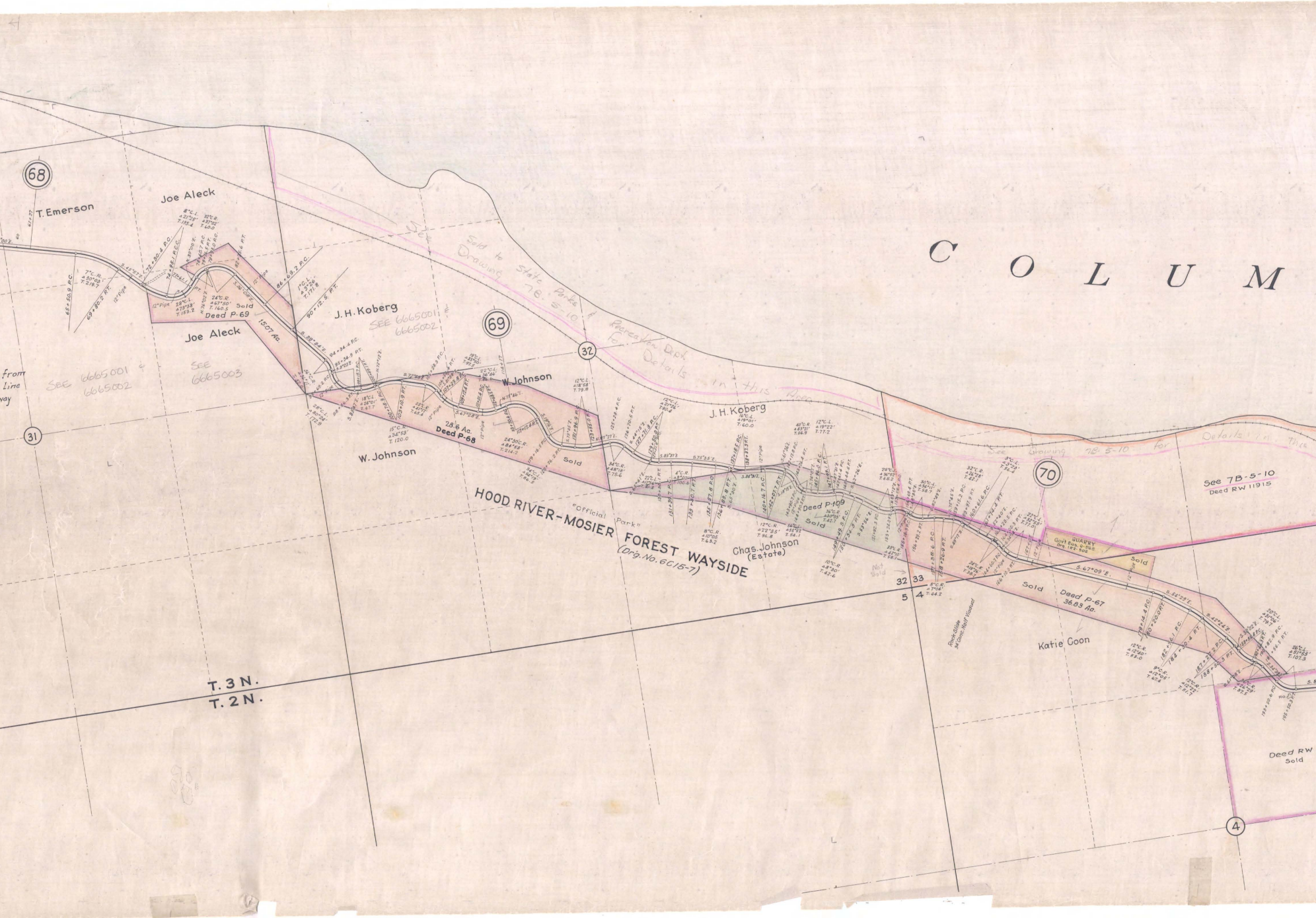

68
69
70
31
32
4
T. Emerson
Joe Aleck
Joe Aleck
Deed P-69
15.07 Ac.
Sold
J. H. Koberg
SEE 6665001 6665002
SEE 6665001 & 6665002
SEE 6665003
from
Line
way
W. Johnson
W. Johnson
28.6 Ac.
Deed P-68
Sold
J. H. Koberg
See Sold to State Parks & Recreation Dept. Drawing 7B-5-10 for Details in this Area
See Drawing 7B-5-10 for Details in this
C O L U M
"Official Park"
HOOD RIVER-MOSIER FOREST WAYSIDE
(Drg. No. 6C15-7)
Chas. Johnson (Estate)
Deed P-109
Sold
Not Sold
32 33
5 4
Sold
Deed P-67
36.83 Ac.
S.67°09'E.
QUARRY
Sold
Katie Coon
See 7B-5-10
Deed RW 11915
Deed RW
Sold
T. 3 N.
T. 2 N.

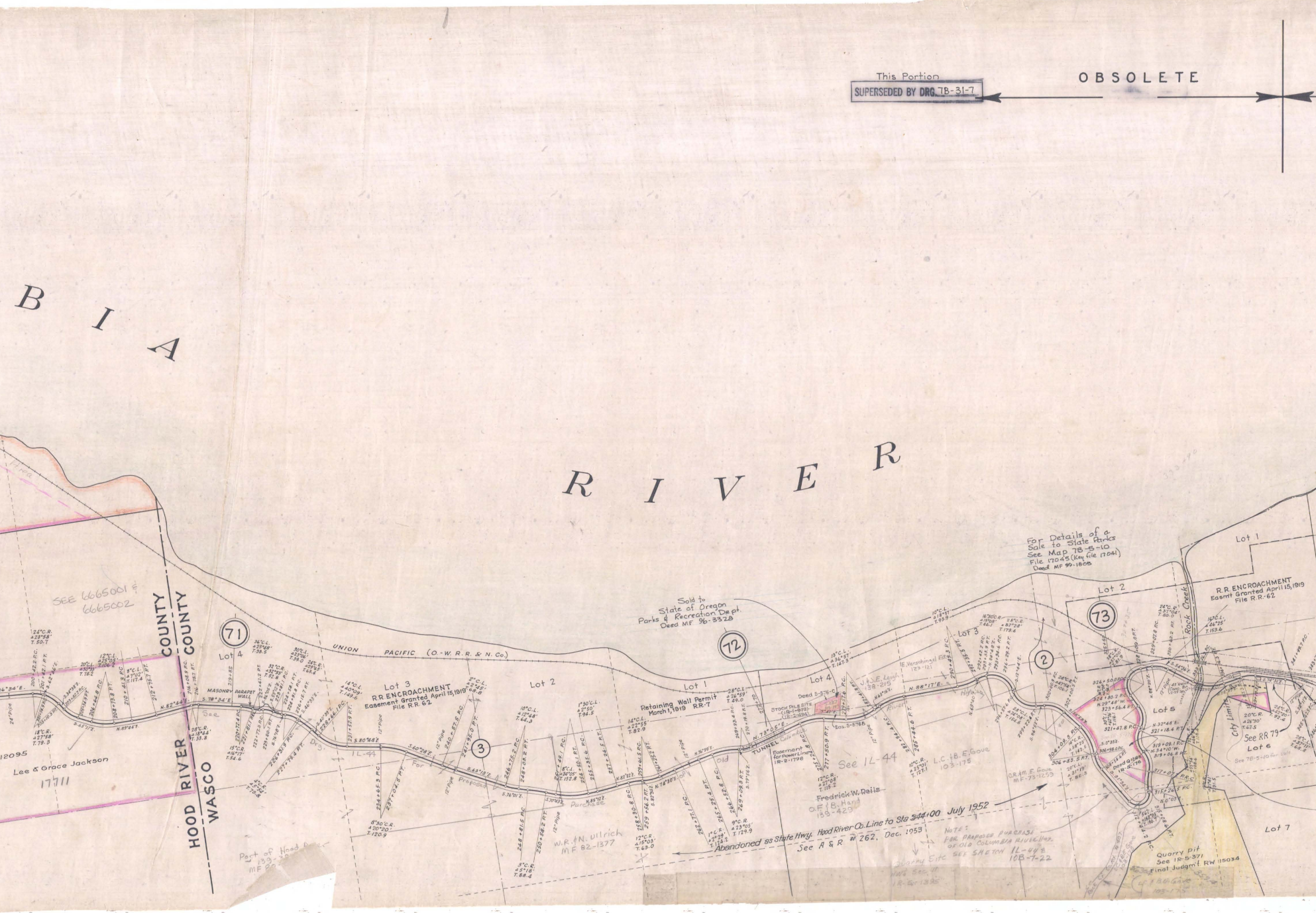
This Portion
SUPERSEDED BY DRG. 78-31-7
OBSOLETE
B I A
R I V E R
SEE 6665001 &
6665002
HOOD RIVER COUNTY
WASCO COUNTY
12095
Lee & Grace Jackson
17711
Part of Hood River
139-3
MF 80
71
Lot 4
UNION PACIFIC (O.-W. R.R. & N. Co.)
MASONRY PARAPET WALL
Lot 3
R.R. ENCROACHMENT
Easement Granted April 15, 1919
File R.R. 62
See Drg. IL-44 For Proposed Purchase
3
Lot 2
Lot 1
W.R. & N. Ullrich
MF 82-1377
Retaining Wall Permit
March 1, 1919 R.R-7
Sold to
State of Oregon
Parks & Recreation Dept.
Deed MF 96-3328
72
Lot 4
Deed S-576-C
Stock Pile Site
(1R-1-872)
(1R-2-494)
Eas. S-576B
TUNNEL
Old Columbia River Highway
Easement for Power Line
1R-2-1798
See IL-44
J. & J.E. Leigh
138-215
E. Verschingel Est.
123-121
Fredrick W. Reils
O.F. & B. Hand
139-429
L.C. & B.E. Gove
103-175
C.R. & M.E. Gove
MF-73-1259
Abandoned as State Hwy. Hood River Co. Line to Sta 344+00 July 1952
See A & R # 262, Dec. 1953
Note:
For proposed purchase of Old Columbia River Hwy.
see sketch IL-44 &
10B-7-22
Quarry Site
NW¼ Sec. 11
1R-Ex-1395
For Details of a
Sale to State Parks
See Map 78-5-10
File 17045 (Key file 17041)
Deed MF 99-1805
Lot 3
2
Lot 2
73
Rock Creek
R.R. ENCROACHMENT
Easm't Granted April 15, 1919
File R.R.-62
Lot 1
Lot 5
Deed Q1288
1R-5-176
City Limits
See RR 79
Lot 6
See 78-5-10 for sale
Lot 7
Quarry Pit
See 1R-5-371
Final Judgm't RW 15034
Rock Cr. Co. Rd.
L.C. & B.E. Gove
103-175
24°C.R. Δ23°58' T.50.7
18°C.R. Δ27°58' T.79.3
20°C.L. Δ30°33' T.78.2
12°C.L. Δ25°05' T.106.2
8°C.L. Δ7°02' T.117.4
28°C.R. Δ18°44' T.33.8
36°C.L. Δ23°48' T.33.5
15°C.R. Δ16°17' T.54.6
32°C.R. Δ32°53' T.52.8
30°C.L. Δ23°06' T.39.0
24°C.R. Δ29°45' T.63.4
4°C.R. Δ5°54' T.73.8
14°C.L. Δ40°09' T.149.6
2°C.L. Δ2°45' T.68.8
8°30'C.R. Δ20°20' T.120.9
10°C.L. Δ12°48' T.64.3
3°C.R. Δ5°18' T.88.4
8°C.L. Δ24°05' T.152.8
1°30'C.L. Δ2°50' T.94.5
14°C.L. Δ22°55' T.82.9
12°C.R. Δ15°03' T.63.0
28°C.L. Δ26°59' T.49.0
1°C.R. Δ2°29' T.174.2
9°C.R. Δ23°05' T.129.9
13°C.L. Δ36°57' T.147.3
12°C.R. Δ27°08' T.115.2
10°C.R. Δ25°01' T.127.1
10°C.L. Δ18°37' T.93.9
16°30'C.R. Δ15°08' T.46.1
28°C.R. Δ82°28' T.179.4
28°C.L. Δ74°08' T.154.6
24°C.R. Δ47°58' T.106.1
14°C.R. Δ38°23' T.142.5
20°C.L. Δ31°19' T.80.3
24°C.R. Δ37°04' T.80.0
16°C.L. Δ46°25' T.153.6
20°C.R. Δ26°30' T.67.5
24°C.R. Δ42°20' T.92.4
28°C.L. Δ37°11' T.68.8
N.82°44'E.
S.78°34'E.
S.80°48'E.
S.60°28'E.
S.63°13'E.
S.76°01'E.
S.70°43'E.
N.85°12'E.
N.87°22'E.
N.74°30'E.
N.76°59'E.
N.73°05'E.
N.88°17'E.
N.29°48'W.
N.32°48'E.
N.34°10'W.
N.0°03'E.
S.54°26'E.
S.74°31'E.
24" Pipe
12" Pipe
326+50.0 P.C.
324+80.2 P.C.
323+56.4 P.T.
321+47.8 P.C.
321+18.4 P.T.
319+09.1 P.C.
319+06.8 P.T.
317+07 P.R.C.
315+26.5 P.C.
306+83.5 P.T.
304+09.3 P.C.

MOSIER – THE DALLES HIGHWAY

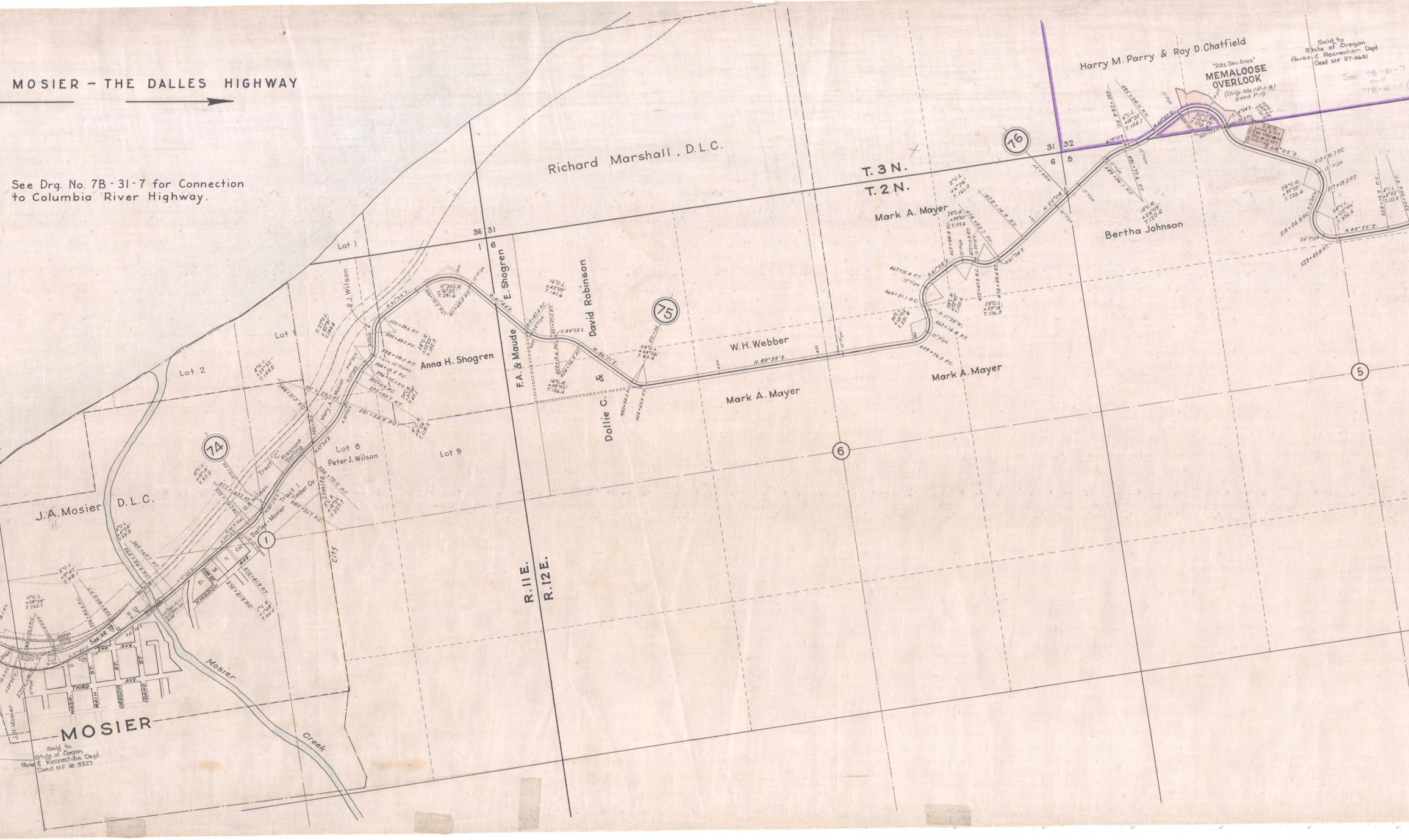
See Drg. No. 7B-31-7 for Connection to Columbia River Highway.
Richard Marshall, D.L.C.
T. 3 N.
T. 2 N.
R. 11 E.
R. 12 E.
36
31
1
6
31
32
6
5
74
75
76
1
6
5
Lot 1
Lot 2
Lot 8
Lot 9
R. J. Wilson
Anna H. Shogren
E. Shogren
F. A. & Maude
David Robinson
Dollie C. &
W. H. Webber
Mark A. Mayer
Mark A. Mayer
Mark A. Mayer
Mark A. Mayer
Bertha Johnson
Harry M. Parry & Roy D. Chatfield
"Rds. Dev. Area"
MEMALOOSE OVERLOOK
(Drg. No. 1R-1-9)
Deed P-19
Sold to State of Oregon Parks & Recreation Dept Deed MF 97-4651
See 7B-31-7 and 7B-10-1
S.P.S. Lease 3-717 Exp. 9/30/48 Drg. 1R-2-497 Expired
Peter J. Wilson
Mary A. Mosier
Fremont Darling
Tract "C"
Tract 1
Timber Co.
O. E. Wilson
Dalles-Mosier
D. M. T. Co.
City Limits
J. A. Mosier D.L.C.
DEPOT
See RR 79
2ND AVE.
THIRD AVE.
WASH.
MAIN ST.
OREGON ST.
IDAHO ST.
OAK ST.
KINGDON AVE.
MOSIER
Mosier Creek
J. H. Mosier
Sold to State of Oregon Parks & Recreation Dept Deed MF 96-5327
N. 89°35' E.
N. 55°08' E.
N. 60°57' E.
N. 79°17' E.
S. 14°04' E.
S. 64°02' E.
N. 88°52' E.
20° C.R. Δ104°59' T. 373.3
28° C.R. Δ95°50' T. 226.6
28° C.L. Δ122°56' T. 376.4
10° C.R. Δ24°09' T. 122.6
6° C.L. Δ18°20' T. 154.1
15°30' C.R. Δ76°32' T. 291.6
28° C.L. Δ48°26' T. 85.6
5° C.L. Δ9°47' T. 98.1
10° C.L. Δ38°58' T. 202.7
4° C.L. Δ4°28' T. 55.9
1° C.R. Δ1°48' T. 90.0
12" Pipe
24" Pipe

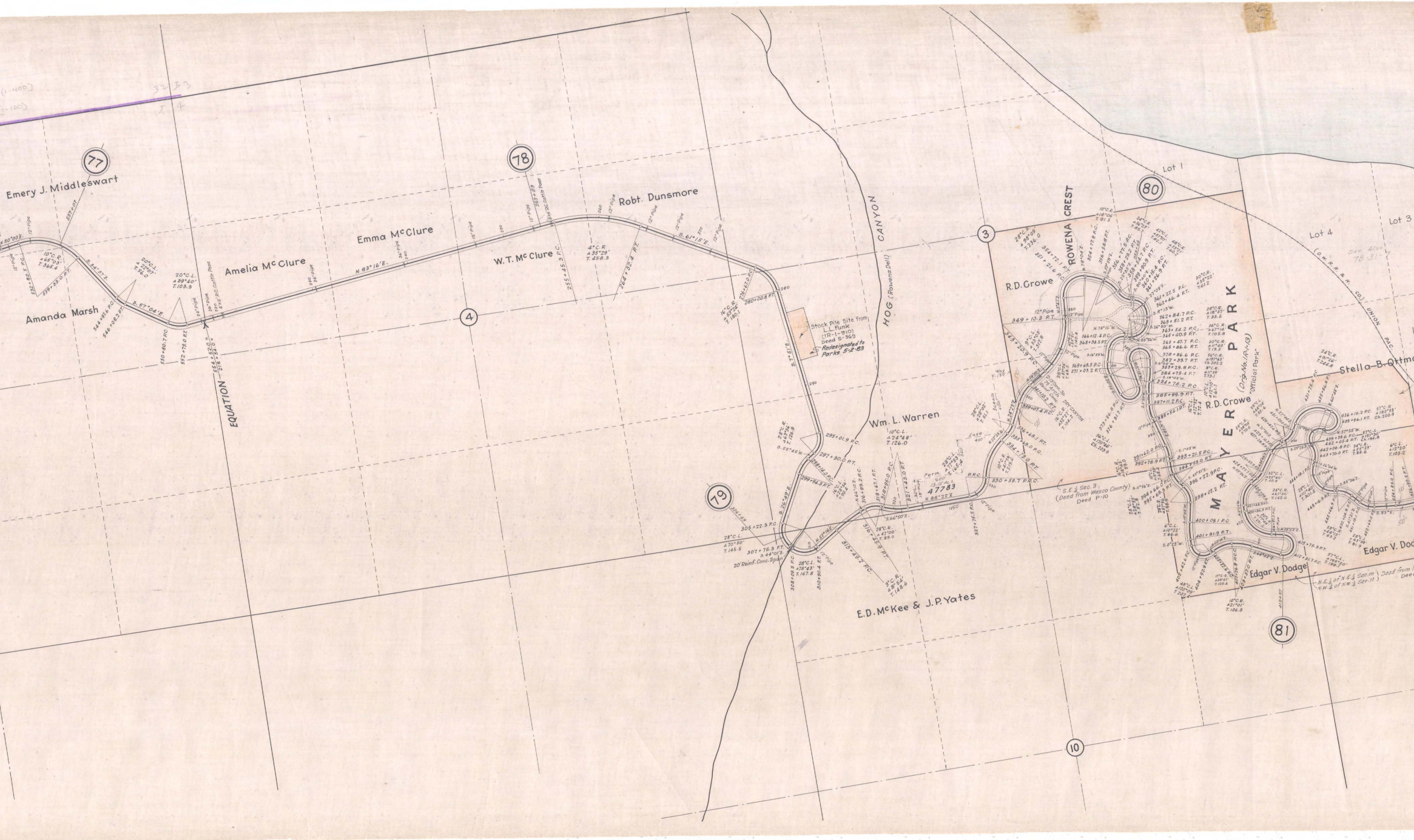
(1-400)
(1-100)
32 33
5 4
77
78
79
80
81
3
4
10
Emery J. Middleswart
Amanda Marsh
Amelia McClure
Emma McClure
W.T. McClure
Robt. Dunsmore
Wm. L. Warren
E.D. McKee & J.P. Yates
R.D. Crowe
R.D. Crowe
Edgar V. Dodge
Edgar V. Dod
Stella B. Ottm
EQUATION
554+52.0 =
218+54.0 =
N. 80°00'E.
12" Pipe
10°C.R. ∆65°03' T. 365.4
532+82.5 P.C.
539+33.0 P.T.
537+07
S. 84°57'E.
20°C.L. ∆22°07' T. 56.0
544+97.6 P.C.
546+08.2 P.T.
S. 57°04'E.
20°C.L. ∆39°40' T. 103.8
550+80.7 P.C.
552+79.0 P.T.
24" Pipe
36" Pipe
6'X6' R.C. Cattle Pass
N. 83°16'E.
4°C.R. ∆35°29' T. 458.3
255+45.3 P.C.
264+32.4 P.T.
S. 61°15'E.
16°C.R. ∆53°24' T. 180.1
276+67.0 P.C.
280+00.8 P.T.
S. 7°51'E.
Stock Pile Site from L.L. Funk (1R-1-910) Deed S-369
Redesignated to Parks 5-2-83
HOG (Rowena Dell) CANYON
28°C.R. ∆63°36' T. 126.9
295+01.9 P.C.
S. 55°46'W.
297+30.0 P.T.
298+14.0 P.C.
299+94.8 P.T.
16°C.L. ∆28°56' T. 92.4
S. 26°49'E.
305+22.3 P.C.
306+69
28°C.L. ∆70°50' T. 145.5
307+75.3 P.T.
S. 44°01'E.
20' Reinf. Conc. Span
308+09.8 P.C.
28°C.L. ∆78°43' T. 167.8
310+90.4 P.T.
N. 57°16'E.
313+49.2 P.C.
316+45.9 P.T.
3°C.R. ∆8°54' T. 148.6
N. 66°10'E.
316+99.2 R.C.
318+67.1 P.T.
318+95.0 P.C.
28°C.R. ∆47°00' T. 89.0
S. 66°50'E.
10°C.L. ∆24°48' T. 126.0
321+43.0 P.T.
Perm. 500' 13.15 Ac.± 47783
N. 88°22'E.
1150'
327+75.5 P.C.
28°C.L. ∆77°53' T. 165.4
P.R.C.
330+53.7 P.R.C.
Ease. 460'
Scenic 600'
Way F. 130'
28°C.L. ∆28°02' T. 51.1
10°C.R. ∆41°56' T. 219.6
334+73.0 P.T.
335+69.0 P.C.
336+69.1 P.T.
339+07.4 P.C.
341+10.2 P.T.
2-13' Conc. Sp. 75' Arch Reinf. Conc.
DRY CANYON
16°C.R. ∆52°27' T. 104.2
343+20.9 P.C.
9°C.L. ∆53°03' T. 317.8
349+10.3 P.T.
12" Pipe
ROWENA CREST
28°C.R. ∆98°09' T. 236.0
351+21.6 P.C.
354+72.1 P.T.
354+77.8 P.C.
10°C.R. ∆18°06' T. 91.3
356+58.8 P.T.
356+77.5 P.C.
358+29.2 P.T.
358+54.7 P.C.
359+90.9 P.T.
360+15.4 P.C.
361+26.9 P.T.
24°C.R. ∆36°25' T. 85.7
42°C.L. ∆87°07' T. 82.1
48°C.R. ∆53°21' T. 60.2
361+27.5 P.C.
362+46.4 P.T.
30°C.R. ∆35°22' T. 61.2
362+84.7 P.C.
363+51.2 P.T.
28°C.R. ∆18°37' T. 38.5
363+54.2 P.C.
365+40.9 P.T.
36°C.R. ∆67°14' T. 105.8
365+47.7 P.C.
365+86.6 P.T.
30°C.R. ∆11°40' T. 19.5
366+12.4 P.C.
368+34.5 P.T.
369+69.5 P.C.
371+03.2 P.T.
373+26.8 P.C.
376+31.7 P.T.
56°C.L. ∆170°46' Ch. 203.9
378+86.6 P.C.
382+39.7 P.T.
56°C.R. ∆197°43' Ch. 202.2
383+29.8 P.C.
384+75.4 P.T.
8°C.R. ∆11°39' T. 73.1
384+78.2 P.C.
385+99.9 P.T.
387+11.2 P.C.
388+54.1 P.T.
10°C.L. ∆12°10' T. 61.1
16°C.L. ∆22°52' T. 72.4
391+42.0 P.C.
392+78.9 P.T.
393+21.5 P.C.
394+58.0 P.T.
394+66.0 P.C.
395+69.3 P.T.
396+22.9 P.C.
398+07.2 P.T.
400+09.1 P.C.
401+81.9 P.T.
6°C.L. ∆10°22' T. 86.6
402+42.6 P.C.
48°C.L. ∆120°09' T. 207.4
404+92.9 P.T.
405+22.6 P.C.
17°C.R. ∆34°43' T. 105.4
407+26.8 R.C.C.
409+37.0 P.T.
10°C.R. ∆21°01' T. 106.3
412+31.7 P.C.
412+57
415+75.3 P.T.
57°C.L. ∆195°50' T. 198.7
M A Y E R   P A R K
(Drg. No. 1R-1-13)
"Official Park"
S.E.¼ Sec. 3 (Deed from Wasco County) Deed P-10
N.E.¼ of N.E.¼ Sec. 10
N.W.¼ of N.W.¼ Sec. 11
Deed from
Dee
Lot 1
Lot 3
Lot 4
(O.W.R.R. & N. CO.) UNION PAC.
See Also 7B 31-7
24°C.R. ∆91°26' T. 244.8
431+75.4 P.C.
435+56.4 P.T.
436+15.2 P.C.
439+56.1 P.T.
57°C.R. ∆162°53' Ch. 200.9
439+39.6 P.C.
442+05.4 P.T.
57°C.L. ∆161°30' Ch. 198.8
442+06.8 P.C.
443+70.0 P.T.
34°C.R. ∆55°29' T. 88.6
6°C.L. ∆12°20' T. 103.2
444+18.1 P.C.
448+16.9 P.T.
448+46.9 P.C.
450+04.9 P.T.
28°C.R. ∆44°15' T. 83.2
28°C.L. ∆43°39' T. 81.9
452+69.0 P.T.
454+85.0 P.C.
456+90.8 P.T.
S. 85°E.
50'

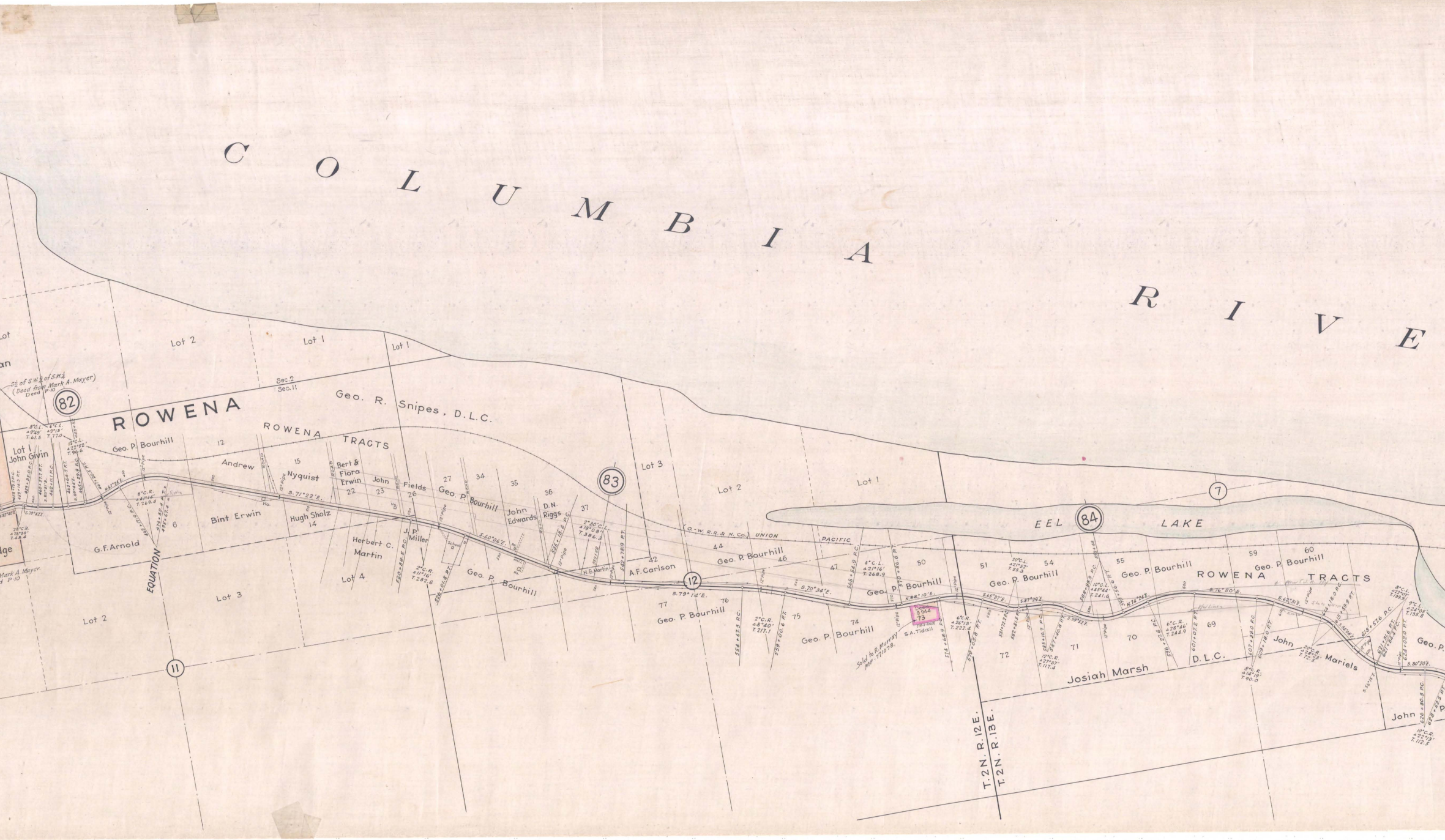

COLUMBIA RIVER
ROWENA
ROWENA TRACTS
Geo. R. Snipes, D.L.C.
Sec. 2
Sec. 11
S½ of S.W.¼ of S.W.¼ (Deed from Mark A. Mayer) Deed P-10
Mark A. Mayer
d P-10
82
83
84
7
11
12
Lot
an
dge
Lot 1
John Givin
Lot 2
Lot 1
Lot 1
Lot 3
Lot 2
Lot 1
Lot 2
Lot 3
Lot 4
Geo. P. Bourhill
12
Andrew
15
Nyquist
Bert & Flora Erwin
22
John Fields
23
26
27
34
35
36
37
Geo. P. Bourhill
John Edwards
D.N. Riggs
Bint Erwin
Hugh Sholz
14
6
G.F. Arnold
Herbert C. Martin
J. P. Miller
School
H.B. Martin
42
A.F. Carlson
44
46
47
50
51
54
55
59
60
Geo. P. Bourhill
ROWENA TRACTS
EEL LAKE
(O.-W. R.R. & N. Co.) UNION PACIFIC
EQUATION
ROAD
12" Pipe
Ho.
8°C.L. Δ9°49' T. 61.5
6°C.L. Δ9°13' T. 77.0
12°C.L. Δ22°52' T. 96.6
28°C.R. Δ26°38' T. 48.4
8°C.R. Δ41°14' T. 269.4
2°C.R. Δ11°16' T. 282.6
2°30'C.L. Δ19°08' T. 386.3
4°C.L. Δ21°16' T. 268.9
2°C.R. Δ8°40' T. 217.1
6°C.R. Δ26°13' T. 222.4
20°C.L. Δ21°57' T. 55.3
10°C.L. Δ45°44' T. 241.6
12°C.R. Δ27°37' T. 117.4
6°C.R. Δ28°46' T. 244.9
8°C.R. Δ14°19' T. 90.0
20°C.R. Δ28°23' T. 72.5
8°C.L. Δ22°07' T. 139.9
9°C.L. Δ24°05' T. 135.8
10°C.R. Δ22°13' T. 112.5
S.70°42'E.
N.67°24'E.
S.71°22'E.
S.60°06'E.
S.79°14'E.
S.70°34'E.
N.88°10'E.
S.65°37'E.
S.87°29'E.
S.59°52'E.
N.74°24'E.
S.76°50'E.
S.62°31'E.
S.34°08'E.
S.55°15'E.
S.80°20'E.
459+14.3 P.T.
459+35.0 P.C.
460+57.7 P.T.
S.80°21'E.
462+11.1 P.C.
463+64.7 P.T.
S.89°44'E.
465+29.9 P.C.
467+20.5 P.T.
488+17.0 P.C.
474+32.4 P.T.
495+67.4
520+38.5 P.C.
526+01.8 P.T.
535+13.6 P.C.
539+68
542+78.9 P.T.
554+67.3 P.C.
559+00.6 P.T.
565+54.9 P.C.
570+86.6 P.T.
574+68.9 P.C.
579+05.8 P.T.
581+72.2 P.C.
582+81.5 P.T.
585+10.7 P.C.
587+40.8 P.T.
588+99.3 P.C.
593+56.6 P.T.
596+27.6 P.C.
601+07.2 P.T.
607+39.0 P.C.
609+18.0 P.T.
614+18.0 P.C.
615+59.9 P.T.
618+57.6 P.C.
621+31.6 P.T.
621+84.4 P.C.
624+02.0 P.T.
626+30.3 P.C.
628+52.5 P.T.
77
76
75
74
73
72
71
70
69
Geo. P. Bourhill
Deed 5944 73
Sold to R. Murray MF-771078.
S.A. Tidall
Josiah Marsh D.L.C.
John Mariels
John
Geo. P.
T.2N. R.12E.
T.2N. R.13E.
R/W Lines

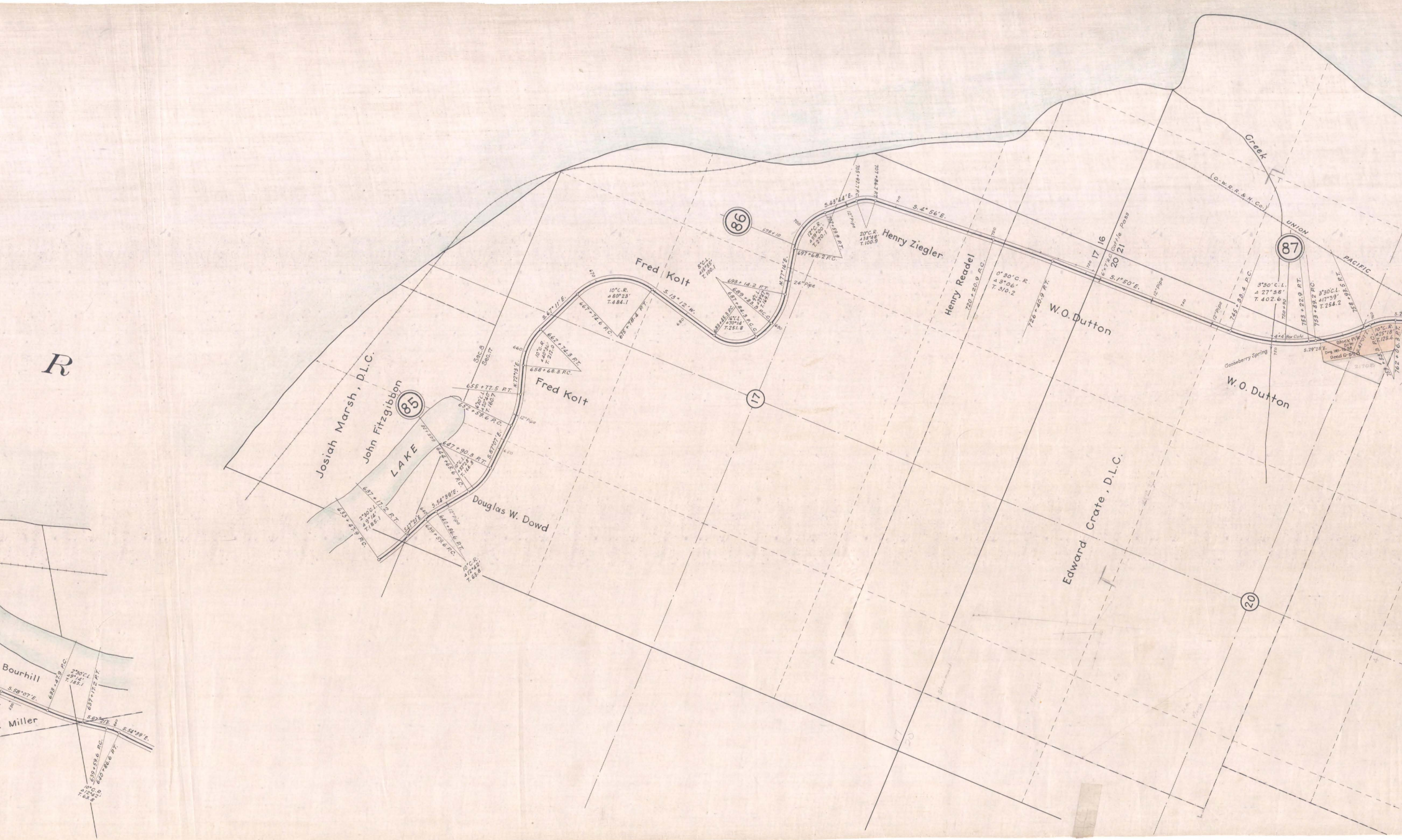
R
85
86
87
17
20
Josiah Marsh, D.L.C.
John Fitzgibbon
LAKE
Sec. 8
Sec. 17
Fred Kolt
Fred Kolt
Douglas W. Dowd
Henry Ziegler
Henry Readel
W. O. Dutton
W. O. Dutton
Edward Crate, D.L.C.
Creek
(O-W.R.R. & N. Co.)
UNION
PACIFIC
17 16
20 21
Gooseberry Spring
Stock Pile
Deed D-520
Bourhill
Miller
S. 67° 11' E.
S. 13° 12' W.
N. 77° 16' E.
S. 43° 44' E.
S. 4° 56' E.
S. 1° 50' E.
S. 29° 28' E.
N. 72° 13' E.
S. 87° 07' E.
S. 54° 39' E.
S. 67° 21' E.
S. 58° 07' E.
10° C.R. Δ 80° 23' T. 484.1
10° C.R. Δ 40° 34' T. 217.0
8° C.L. Δ 15° 55' T. 100.1
16° C.L. Δ 70° 14' T. 251.8
12° C.R. Δ 59° 00' T. 270.1
20° C.R. Δ 38° 48' T. 100.9
0° 30' C.R. Δ 3° 06' T. 310.2
3° 30' C.L. Δ 27° 58' T. 402.6
3° 30' C.L. Δ 17° 39' T. 254.2
10° C.R. Δ 25° 18' T. 125.6
10° C.R. Δ 12° 42' T. 63.8
2° 30' C.L. Δ 9° 14' T. 185.1
655 + 77.5 P.T.
652 + 59.6 P.C.
647 + 90.8 P.T.
658 + 68.3 P.C.
662 + 74.3 P.T.
667 + 74.6 P.C.
675 + 78.4 P.T.
689 + 83.8 P.C.C.
693 + 14.2 P.T.
697 + 68.2 P.C.
705 + 92.7 P.C.
707 + 86.7 P.T.
720 + 20.9 P.C.
726 + 40.9 P.T.
745 + 33.4 P.C.
753 + 22.9 P.T.
753 + 89.2 P.C.
758 + 93.5 P.T.
762 + 06.3 P.T.
637 + 17.2 P.T.
633 + 47.9 P.C.
639 + 59.6 P.C.
640 + 86.6 P.T.
12" Pipe
24" Pipe
6' x 7' R.C. Cattle Pass
4 x 4 Box Culv.
21708

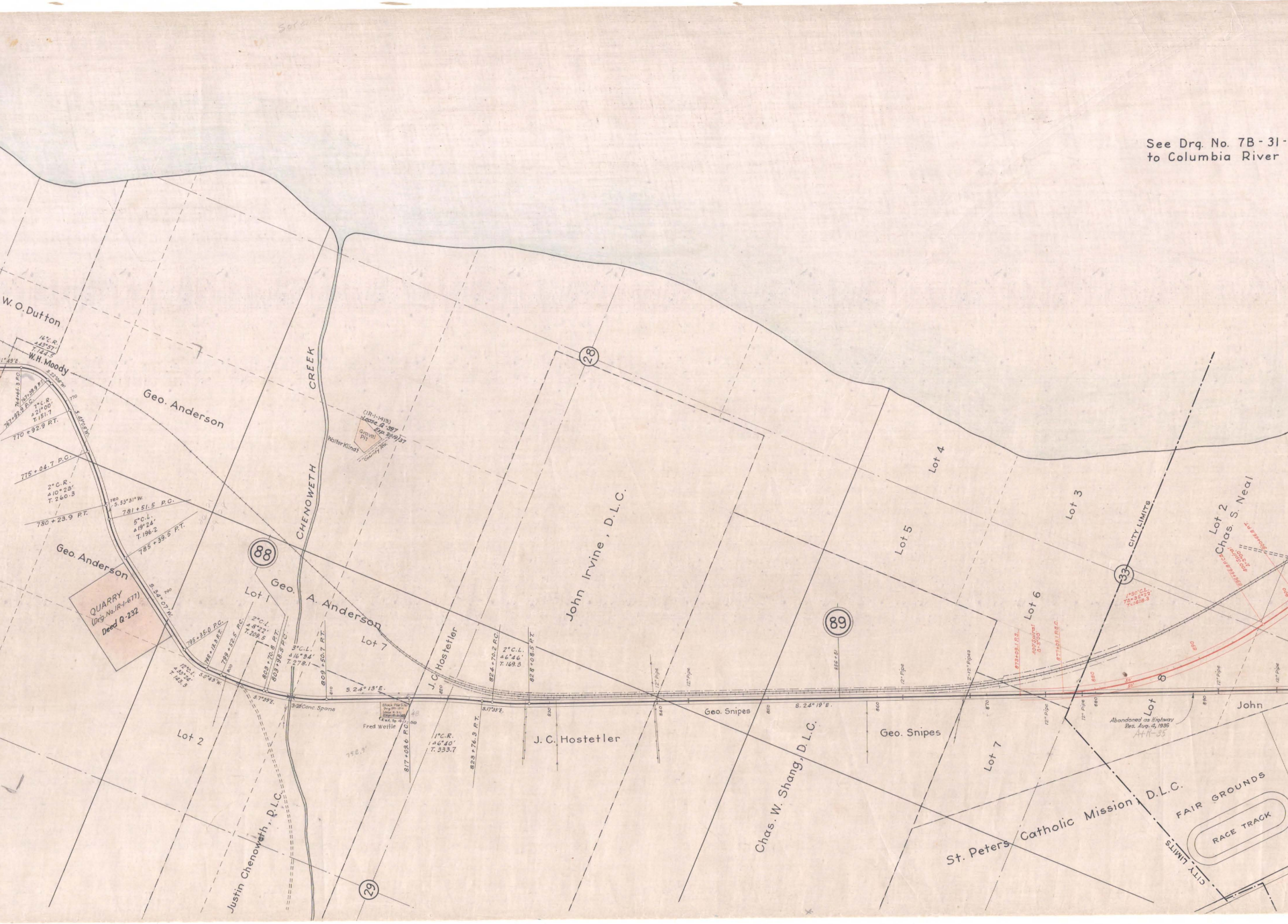
See Drg. No. 7B-31-
to Columbia River
W. O. Dutton
16°C.R.
Δ43°57'
T.144.5
W.H. Moody
S.22°08'W.
764+65.3 P.C.
767+39.9 P.T.
767+92.9 P.C.
7°C.R.
Δ21°00'
T.151.7
770+92.9 P.T.
S.43°08'W.
775+04.7 P.C.
2°C.R.
Δ10°23'
T.260.3
S.53°31'W.
781+51.5 P.C.
780+23.9 P.T.
5°C.L.
Δ19°24'
T.196.2
785+39.5 P.T.
Geo. Anderson
Geo. Anderson
QUARRY
(Drg. No. IR-1-677)
Deed Q-232
S.34°07'W.
795+35.0 P.C.
798+12.8 P.T.
799+52.5 P.C.
12°C.L.
Δ33°24'
T.143.3
S.0°43'W.
2°C.L.
Δ8°22'
T.209.5
803+70.8 P.T.
803+98.5 P.C.
3°C.L.
Δ16°34'
T.278.1
S.7°39'E.
3-20 Conc. Spans
809+50.7 P.T.
S.24°13'E.
CHENOWETH CREEK
88
Lot 1
Geo. A. Anderson
Lot 7
Lot 2
Justin Chenoweth, D.L.C.
29
(IR-1-1413)
Lease Q-397
Exp. 2/19/37
Gravel Pit
Walter Klindt
County Rd.
Fred Wettle
Exf. to 4-1-50
817+02.6 P.C.
1°C.R.
Δ6°40'
T.333.7
J.C. Hostetler
823+76.3 P.T.
S.17°33'E.
824+70.2 P.C.
2°C.L.
Δ6°46'
T.169.3
828+08.5 P.T.
J.C. Hostetler
John Irvine, D.L.C.
28
12" Pipe
12" Pipe
Geo. Snipes
S.24°19'E.
856+51
89
Geo. Snipes
12" Pipe
2-12" Pipes
Chas. W. Shang, D.L.C.
Lot 4
Lot 5
Lot 7
Lot 6
Lot 3
873+09.1 P.S.
400' Spiral
Δ3°00'
877+09.1 P.S.C.
CITY LIMITS
33
1°30' C.L.
Δ75°35'22"
T=1418.3
Lot 2
Chas. S. Neal
Lot 8
12" Pipe
12" Pipe
12" Pipe
Abandoned as Highway
Res. Aug. 4, 1936
A+R-35
John
St. Peters Catholic Mission, D.L.C.
FAIR GROUNDS
RACE TRACK
CITY LIMITS
770
780
790
800
810
820
830
840
850
860
870
880
890

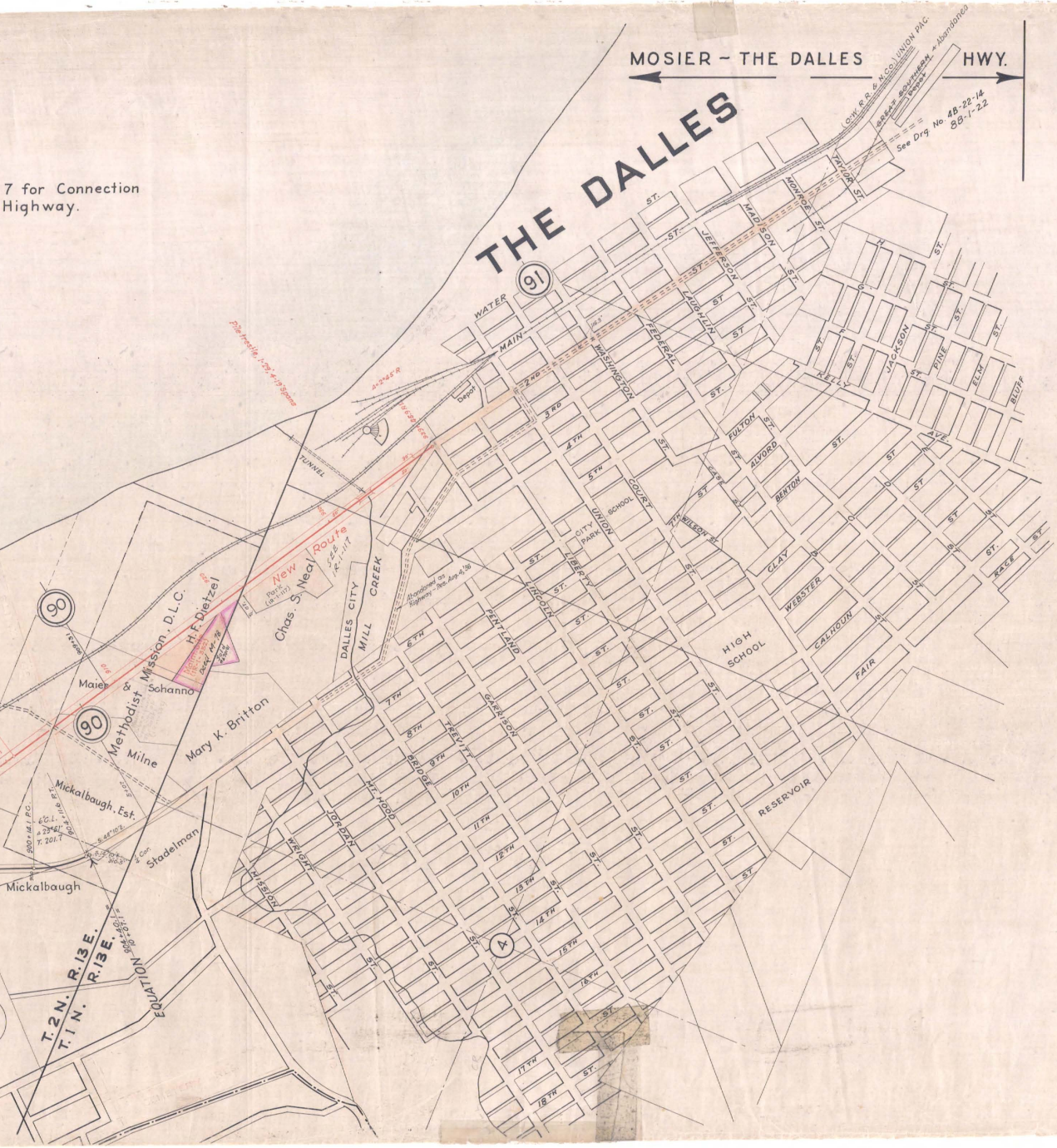
MOSIER – THE DALLES HWY.
7 for Connection
Highway.
THE DALLES
91
90
90
4
(O-W. R.R. & N. CO.) UNION PAC.
GREAT SOUTHERN – Abandoned
Depot
See Drg. No. 4B-22-14
8B-1-22
WATER
MAIN
2ND
3RD
4TH
5TH
6TH
7TH
8TH
9TH
10TH
11TH
12TH
13TH
14TH
15TH
16TH
17TH
18TH
WASHINGTON
FEDERAL
LAUGHLIN
JEFFERSON
MADISON
MONROE ST.
TAYLOR ST.
KELLY
JACKSON ST.
PINE
ELM
BLUFF
AVE.
FULTON ST.
ALVORD
BENTON
WILSON ST.
CLAY
WEBSTER
CALHOUN
FAIR
RACE
COURT
UNION
LIBERTY
LINCOLN
PENTLAND
GARRISON
TREVITT
BRIDGE
MT. HOOD
JORDAN
WRIGHT
MISSION
CITY PARK
SCHOOL
HIGH SCHOOL
RESERVOIR
DALLES CITY MILL CREEK
Abandoned as Highway – Res. Aug. 4, '26
TUNNEL
Depot
New Route
Chas. S. Neal
H. F. Dietzel
Methodist Mission. D.L.C.
Maier & Schanno
Milne
Mary K. Britton
Mickalbaugh. Est.
Mickalbaugh
Stadelman
T. 2 N. R. 13 E.
T. 1 N. R. 13 E.
EQUATION

MOSIER – THE DALLES

MOSIER – THE DALLES HWY.

DR'G. No. 3B15-8