OREGON STATE HIGHWAY DEPARTMENT

Located Line

LAUREL HILL – STILL CREEK SEC.

MT. HOOD HIGHWAY

Clackamas County

Scale 1"=100' JJC June 1955

Dwg. No. 78-33-17

Rev. Aug., 2019 – Mike Fallert, PLS – ODOT – Added Relinquishment
March, 2025 – Jonathan Cook, PLS – ODOT – Deed recorded Relinquishment PM910-181/MCA22768A

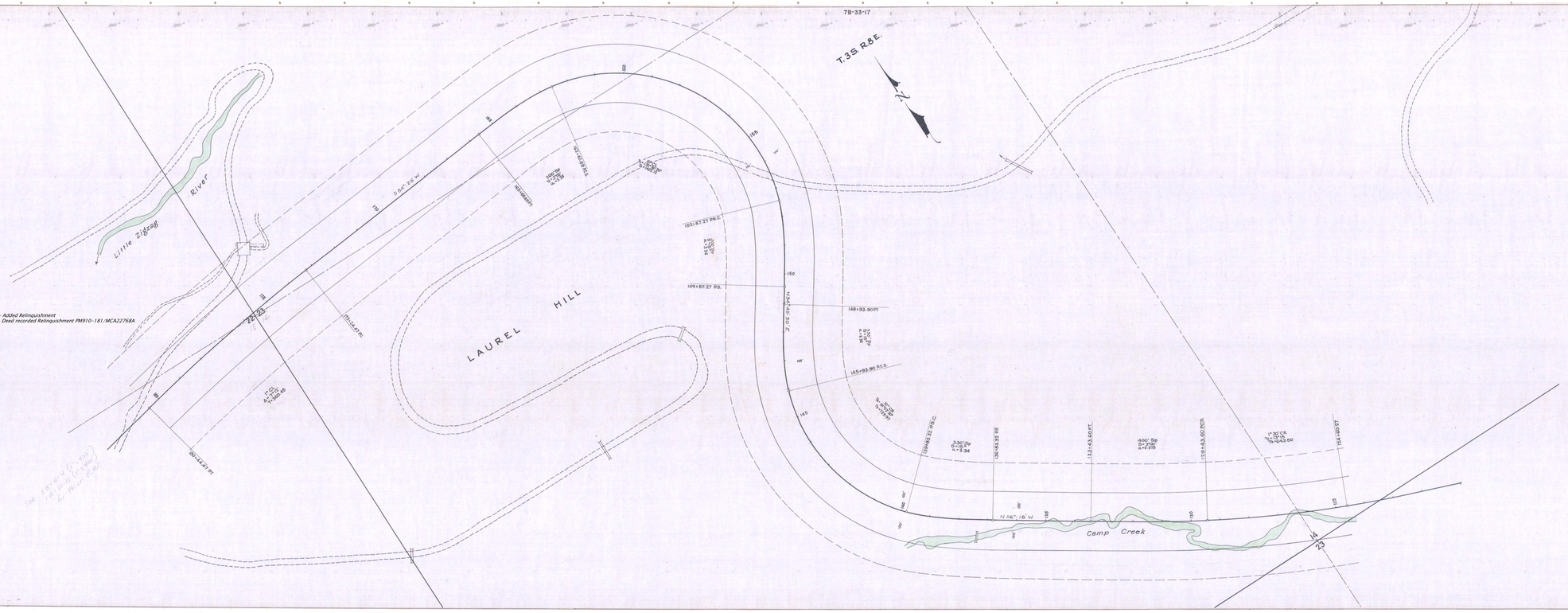

7B-33-17

T.3S. R.8E.
N
133+43.60 P.T.
400'Sp
S=3°00'
a=0.375
100'
100'
129+43.60 P.C.S.
1°30' C.R.
TΔ=13°15'
Ts=643.82
130
125
124+60.27 P.S.C.
400'S.P.
S=3°00'
a=0.375
120+60.27 P.S.
120
14
23
N69° 33' W
115
113+37.90 Ah.=
113+38.53 P.T. Bk.=
400'Sp
S=4°00'
a=0.5
109+38.53 P.C.S.
110
2° C.R.
TΔ=17°57'
Ts=652.80
105

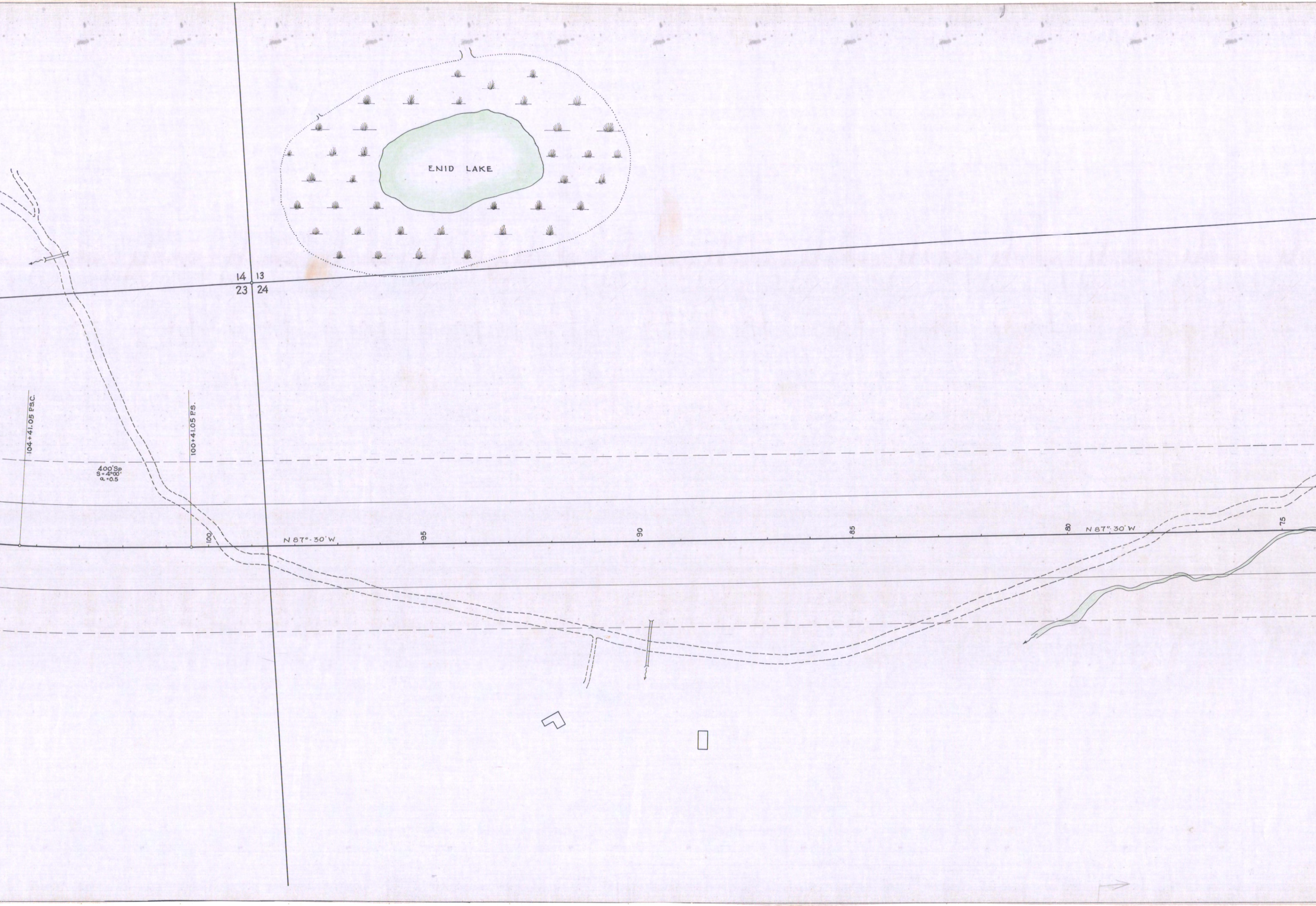
ENID LAKE
14
13
23
24
104+41.05 P.S.C.
100+41.05 P.S.
400'Sp
S=4°00'
a=0.5
100
N 87°-30' W
95
90
85
80
N 87°-30' W
75

7B-33-17

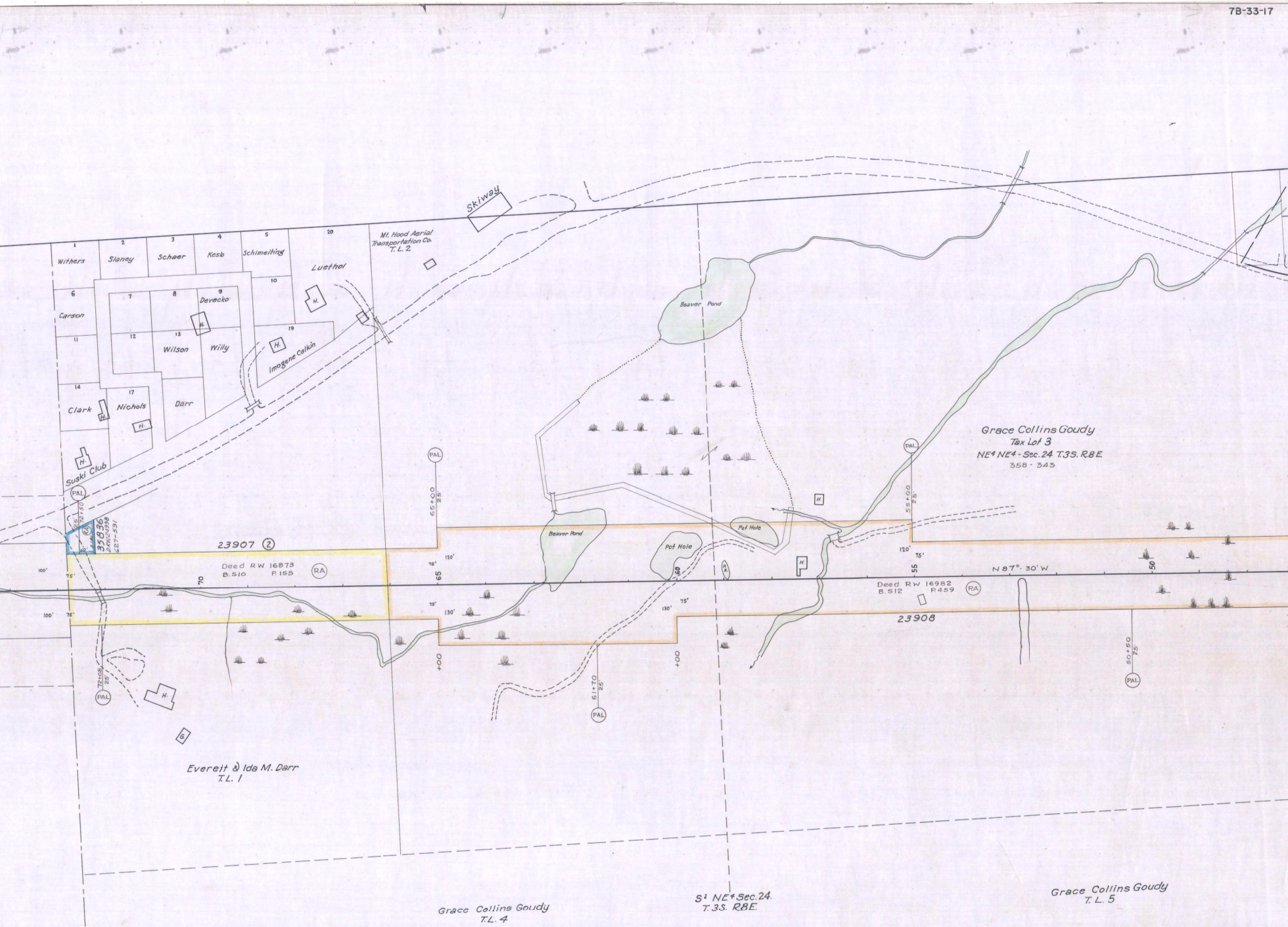
Skiway
1
Withers
2
Slaney
3
Schaer
4
Kesb
5
Schimelting
20
Luethol
Mt. Hood Aerial Transportation Co. T.L. 2
6
Carson
7
8
9
Devecko
10
11
12
13
Wilson
Willy
19
Imogene Calkin
14
Clark
17
Nichols
Darr
Suski Club
H.
PAL
72+50
25'
RA
35836
DRW-24998
627-591
23907 ②
Deed RW 16873
B.510 P.155
RA
100'
75'
70
65
65+00
25'
120'
75'
130'
+00
72+08
25'
Beaver Pond
Pot Hole
60
61+70
25'
G
Everett & Ida M. Darr
T.L. 1
Grace Collins Goudy
Tax Lot 3
NE4 NE4 - Sec. 24 T.3S. R.8E.
358 - 343
55+00
25'
55
N 87°- 30' W
Deed RW 16982
B.512 P.459
23908
50
50+50
25'
Grace Collins Goudy
T.L. 4
S2 NE4 Sec. 24
T.3S. R.8E.
Grace Collins Goudy
T.L. 5

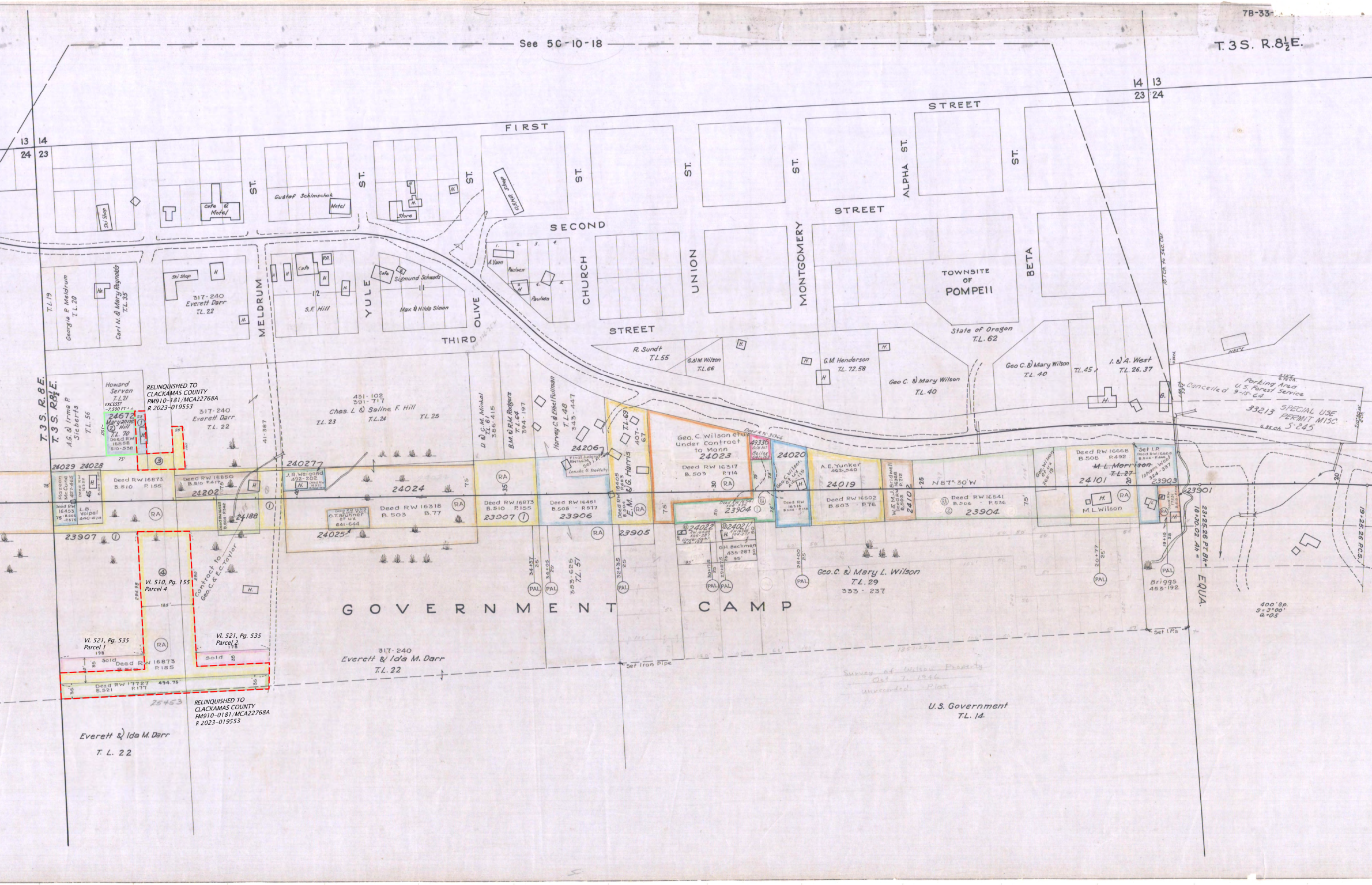
7B-33-
See 5C-10-18
T.3S. R.8½E.
14 13
23 24
13 14
24 23
FIRST
STREET
SECOND
STREET
THIRD
STREET
ST.
ST.
ST.
ST.
ST.
ST.
ST.
ALPHA ST.
MELDRUM
YULE
OLIVE
CHURCH
UNION
MONTGOMERY
BETA
TOWNSITE OF POMPEII
Ski Shop
Cafe & Motel
Gustaf Schimschok
Motel
Store
O.S.H.D. Shop
H.
Ski Shop
317-240
Everett Darr
T.L. 22
Cafe
P.O.
12
S.F. Hill
Cafe
Sigmund Schwartz
11
Max & Hilda Simon
A. Yaun
Paulsen
Paulsen
T.L. 19
Georgia P. Meldrum
T.L. 20
Carl N. & Mary Reynolds
T.L. 35
State of Oregon
T.L. 62
R. Sundt
T.L. 55
G. & M. Wilson
T.L. 66
G.M. Henderson
T.L. 72.58
Geo C. & Mary Wilson
T.L. 40
Geo C. & Mary Wilson
T.L. 40
T.L. 45
I. & A. West
T.L. 26, 37
Parking Area
U.S. Forest Service
Cancelled 9-15-64
33213 SPECIAL USE PERMIT MISC S-245
6.35 ch.
N85°E
T.3S. R.8E.
T.3S. R.8½E.
A.G. & Irma P. Sieberts
T.L. 56
Howard Serven
T.L. 21
EXCESS?
~7,500 FT² ±
24672
Maryanne Hill
T.L. 70
Deed RW 16858
510-538
RELINQUISHED TO
CLACKAMAS COUNTY
PM910-181/MCA22768A
R 2023-019553
317-240
Everett Darr
T.L. 22
41-387
431-102
391-717
Chas. L. & Seline F. Hill
T.L. 23
T.L. 24
T.L. 25
D. & C.M. Minkel
T.L. 61
386-415
B.M. & R.M. Rodgers
T.L. 64
394-197
Harvey C. & Ethel Fullman
T.L. 48
343-447
24206
Final Judgment RW 16674
Set I.P.
Lenske & Raffety
T.L. 69
407-67
Deed RW 16405
B.504 P.683
E.M. & G. Harris
Geo. C. Wilson et ux
Under Contract to Mann
24023
Deed RW 16317
B.503 P.714
Deed R/W 30966
49336
0.06 Ac.
Belles
641-753
24020
Geo. C. Wilson et ux
416-115
A.E. Yunker
462-540
24019
W. & M.J. Bridwell
Deed RW 16368
B.503 P.712
24102
N87°30'W
Geo. Wilson et ux
265-19
Deed RW 16668
B.508 P.492
~~M.L. Morrison~~
~~T.L. 27~~
24101
Set I.P.
Deed RW 16605
B.506 P.446
Isham West
324-337
23903
23901
24029
24028
Mazeon McCune
427-465
Deed RW 16322
Deed RW 16453
B.505 P.575
L.B. Volpel
440-414
Deed RW 16873
B.510 P.155
Deed RW 16850
B.510 P.417
24202
Deed RW 16422
B.505 P.342
24188
240277
J.R. Weigand
492-202
Deed RW 16321
24024
Deed RW 16318
B.503 P.77
Deed RW 16319
O.T. Brunner et ux
641-644
24025
23907
Deed RW 16873
B.510 P.155
23907
Deed RW 16451
B.505 P.577
23906
23905
Deed RW 16541
506-536
23904
24022
RW 16409
505-287
Underdahl
416-183
24021
RW 16366
504-277
G.H. Beckman
435-287
Deed RW 16316
B.504 P.148
Deed RW 16502
B.503 P.76
Deed RW 16541
B.506 P.536
23904
M.L. Wilson
Deed RW 17231
B.510 P.373
RA
PAL
34+37
34+05
353-625
T.L. 51
32+35
30+17.5
29+87.5
28+00
20+77
19+10
Briggs
453-192
23+25.26 P.T. Bk =
18+30.02 Ah =
EQUA.
19+25.26 P.C.S.
400' Sp.
S = 3°00'
a = 0.5
Set I.P.'s
Contract to Geo. C. & E.C. Taylor
Vl. 510, Pg. 155
Parcel 4
294.98
290
125'
Vl. 521, Pg. 535
Parcel 1
198
Sold
Deed RW 16873
B.510 P.155
Vl. 521, Pg. 535
Parcel 2
178
Sold
Deed RW 17727
B.521 P.177
494.75'
25453
RELINQUISHED TO
CLACKAMAS COUNTY
PM910-0181/MCA22768A
R 2023-019553
GOVERNMENT CAMP
Geo. C. & Mary L. Wilson
T.L. 29
333-237
317-240
Everett & Ida M. Darr
T.L. 22
Set Iron Pipe
Survey of Wilson Property
Oct. 7, 1946
Unrecorded Plat
U.S. Government
T.L. 14
Everett & Ida M. Darr
T.L. 22

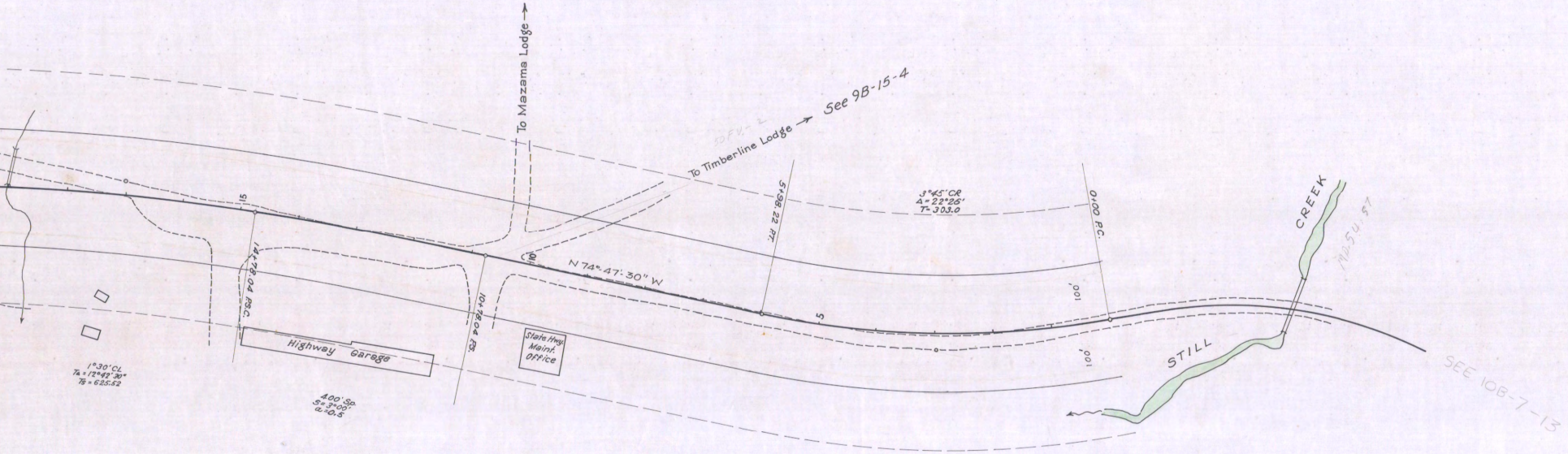
To Mazama Lodge →
To Timberline Lodge → See 9B-15-4
50FV-2
5+98.22 RT.
3°45' CR
Δ=22°26'
T-303.0
0+00 P.C.
CREEK
MD.5U.57
15
14+78.04 P.S.C.
10
10+78.04 P.S.
N 74° 47' 30" W
5
100'
100'
Highway Garage
State Hwy. Maint. Office
1°30' CL
Ta=12°42'30"
Ts=625.52
400' Sp.
S=3°00'
a=0.5
STILL
SEE 10B-7-13

LAUREL HILL-STILL CR.
MT. HOOD HIGHWAY

Dwg. No. 7B-33-17

42